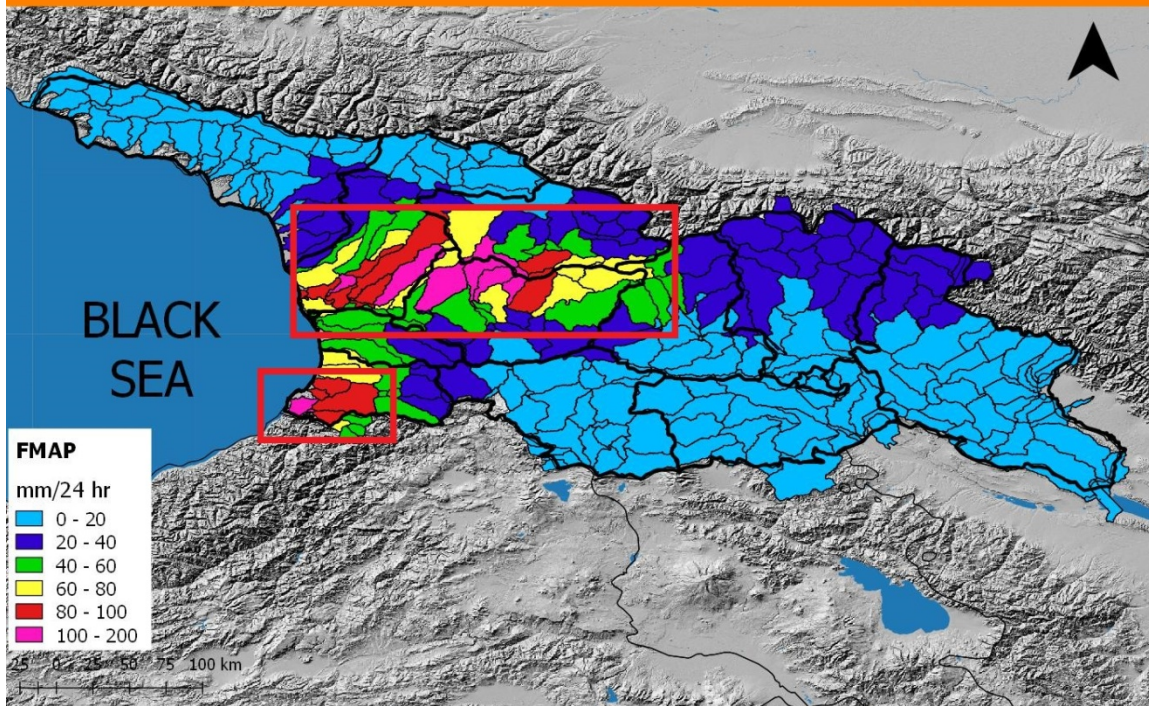


FLASH FLOOD BULLETIN
07 OCTOBER 2015
(18:00 UTC)

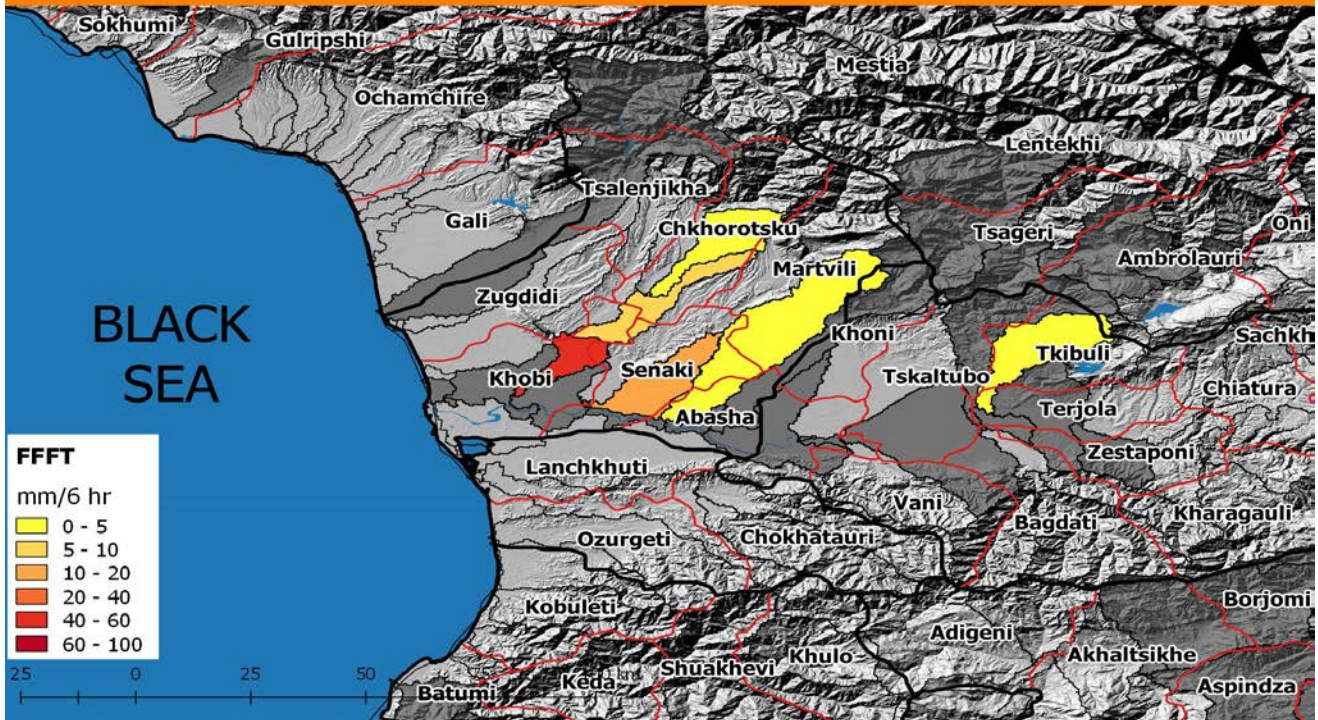
BSMEFFG SYSTEM FORECAST MEAN AREAL PRECIPITATION MAP
(24.08.2015 06:00 UTC + 24 HOUR)

FORECAST MEAN AREAL PRECIPITATION MAP
(FMAP 07.10.2015 18:00 UTC +24 Hour)



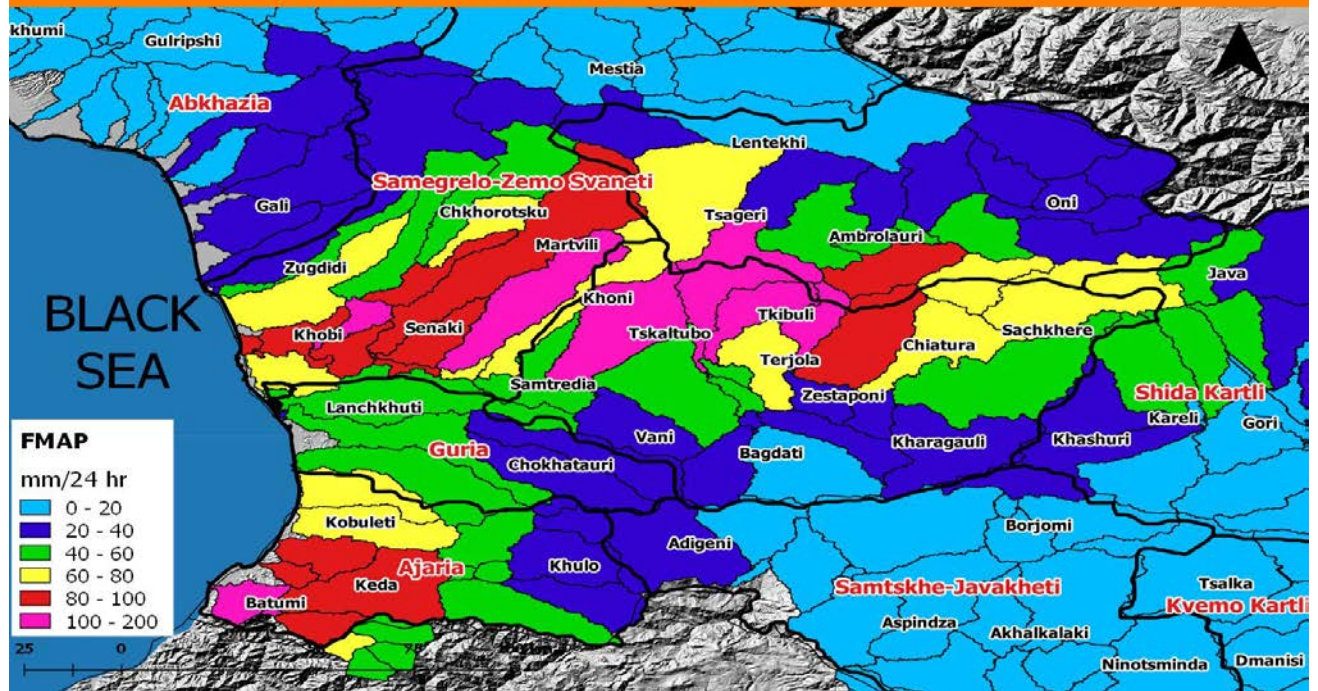
It is expected that heavy and intensity precipitation may cause flash flood events in 24 hours according to BSMEFFG system's Forecast Mean Areal Precipitation (FMAP) map.

**FORECAST FLASH FLOOD THREAT MAP
(FFFT 07.10.2015 18:00 UTC +6 Hour)**



It should be aware of flash flood events are expected in Khobi, Senaki, Abasha, Martvili and Chkhorotsku districts of Samegrelo-Zemo Svaneti province and also Tkibuli districts of Imereti province for next 6 hours since forecasted heavy and intensity precipitation with respect to BSMEFFG system's Forecast Flash Flood Threat (FFFT) map.

**FORECAST MEAN AREAL PRECIPITATION MAP
(FMAP 07.10.2015 18:00 UTC +24 Hour)**



Citizens should be cautious for any flash flood event because of expected heavy and intensity precipitation in 24 hours who lives in Samegrelo-Zemo Svaneti, Emereti, Guria province and Ajaria province according to BSMEFFG system's Forecast Mean Areal Precipitation (FMAP) map.

GENERAL EVALUATION

(07.10.2015 18:00 UTC + 6 Hour)

It should be aware of flash flood events are expected in Khobi, Senaki, Abasha, Martvili and Chkhorotsku districts of Samegrelo-Zemo Svaneti province and also Tkibuli districts of Imereti province for next 6 hours since forecasted heavy and intensity precipitation with respect to BSMEFFG system's Forecast Flash Flood Threat (FFFT) map.

(07.10.2015 18:00 UTC + 24 Hour)

Citizens should be cautious for any flash flood event because of expected heavy and intensity precipitation in 24 hours who lives in Samegrelo-Zemo Svaneti, Emereti, Guria province and Ajaria province according to BSMEFFG system's Forecast Mean Areal Precipitation (FMAP) map.